

CHERRY COUNTY
REQUEST TO OCCUPY COUNTY RIGHT-OF-WAY

Kurt Stolzenburg, hereinafter referred to as "Owner", request to construct a/an
underground water line occupying the Cherry County public highway system at (legal)
description running N + S beginning in S6 T33 R30W ending in S7T33R30W

The Owner proposes to place and maintain the aforesaid construction on Cherry County Public Right-of-Way at Owner's risk and expense and hereby absolves Cherry County, its' officials and employees from any liability arising from the placing and maintaining of said construction. Cherry County will not be liable for any damage to the aforesaid construction that may be caused by Cherry County during maintenance of the right-of-way and if a future road improvement project is scheduled through this area and if the aforesaid construction conflicts with the road improvement project, the Owner will relocate the aforesaid construction at the Owner's expense.

The item that is crossing the roadway and that will occupy the County Right-of-Way is recommended to be bored under the roadway. It is recommended the holes dug for the boring process should be located on private right-of-way. Open trench may be allowed at the discretion of the County. The Owner will cooperate fully with the officials of Cherry County and will keep them fully and immediately informed of all construction or maintenance work required on the Cherry County Public Right-of-Way. The new aforesaid construction shall be placed at least four foot below the present flow line of both adjoining ditches. The surface of the roadway and the road ditch will be restored to the same condition as it was prior to the work and such restoration will be accomplished to the reasonable satisfaction of Cherry County Officials.

The person to be contacted, PRIOR TO CONSTRUCTION by anyone needing a permit, is the County Highway Superintendent, PO Box 50, Valentine NE 69201. 402-376-2691.


Each location is to be inspected by the Cherry County Roads Department when the permit is submitted and upon project completion, at which latter time any work or supply of gravel reasonably required to restore the surface of the roadway or work to restore the county Right-of-Way to the same condition as it was prior to the work will be determined and the work performed and gravel supplied by Owner.

A plat map and sketch indicating approximate location to or from some easily recognizable landmark must be attached. GPS coordinates are recommended.

The Owner/Applicant shall be responsible for calling Diggers Hotline at 1-800-331-5666, and having utilities located before beginning any work. The Owner/Applicant will be responsible for all damages to any utilities.

The Owner/Applicant shall be responsible to furnish signs, barricades and/or flag persons and whatever is necessary to protect the traveling public from exposure to accidents.

6-15-23
Date



(Signature of Owner)
37865 Canyon Creek Rd, Crookston NE
(Complete Mailing Address)

PERMIT

At the option of the County Board of Commissioners, the owner shall furnish a Surety Bond for an amount specified by the County Board of Commissioners. The form of the Surety Bonds shall be acceptable the the Cherry County Board.
Surety Bond Required: Yes _____ No X Amount _____

COMMENTS: (County only) I have reviewed the plans and specifications for this project and recommend that this permit be granted subject to the Owner agreeing to all of the terms listed above.

6-20-2023
Date


Signature - Highway Superintendent

We hereby grant permission to occupy the County Right-of-Way at the location and according to the procedures and conditions described in this document. This permit is valid for 6 months from date of issue.

Date

Signature - Board Chairman

Cherry County Road Department
 Application Requesting Permission To Bury Utilities
 In Or On County Right-Of-Way

I, Kurt Stolzenburg request permission from the Cherry County Commissioners
 to bury or locate Water line, in or on the right-of-way of the County of Cherry.
Name of Utilities

Location SE 1/4 SW 1/4 S6 and NE 1/4 NW 1/4 S7
Describe by 1/4 section the location where the utility is to be located

Length 84'
Estimate the length of the proposed utility on County right-of-way.

Draw sketch on plat below showing location of such Utility:

Township 33 Range 30 of 6th P.M. Cherry County

S. Kilgore Rd →

6	5	4	3	2	1
7	8	9	10	11	12
18	17	16	15	14	13
19	20	21	22	23	24
30	29	28	27	26	25
31	32	33	34	35	36

Owners or renters desiring to place waterline or gas line in or across County right-of-way must have permission granted by the Cherry County Commissioners. Water and gas lines buried in the ROW or under the roadbed proper must be a minimum of 48" deep and be of steel, copper, or approved PVC pipe. All electric service that is buried must be buried to the following depths, primary 48", secondary 36". All telephone communications minimum of 30". In case any of the foregoing services are disrupted, damaged or put out of service, the County will not be liable in any way. Permission must be granted by the Cherry County Commissioners for any installation of utilities. An approved sign shall be erected on a post 5' above ground level designating the route and location of the utility.

Approved _____ Rejected _____

6-15-23
 Dated

[Signature]
 Name of Applicant

 Date

 Chairman

TO DECLARE SURPLUS AT THE JUNE 27TH , 2023 MEETING

3-105	INTERNATIONAL	TRACTOR TRUCK	1989	9300	2HSFBX6R2KC031708	
3-107	FREIGHTLINER	TRUCK	2014	CL120	3ALXA7CG4EDFZ2425	
9-304	LOAD KING	TRAILER	2006		5LKD3723461025786	
9-308	LOAD KING	TRAILER	2006		5LKD3723X61025789	



Application for Exemption from Motor Vehicle Taxes by Qualifying Nonprofit Organizations

- To be filed with your county treasurer.
- Read instructions on reverse side.

FORM
457

Applicant's Name Berean Bible Church Lakota Mission Department			Type of Ownership <input checked="" type="checkbox"/> Nonprofit Corporation <input type="checkbox"/> Other (specify): _____	
Street or Other Mailing Address PO Box 104		County Cherry		
City Kilgore	State NE	Zip Code 69216	State Where Incorporated NE	

IDENTIFY OFFICERS, DIRECTORS, OR PARTNERS OF THE NONPROFIT ORGANIZATION

Title	Name, Address, City, State, Zip Code			
Chairman	Scott McClellen	712 E 7th St	Valentine, NE 69201	
Secretary	Les Olsen	PO Box 104	Kilgore, NE 69216	
Treasurer	Dallas Dodson	89542 State Hwy 97	Valentine, NE 69201	

DESCRIPTION OF THE MOTOR VEHICLES

• Attach an additional sheet, if necessary.

Motor Vehicle Make	Model Year	Body Type	Vehicle ID Number	Registration Date or Date of Acquisition, if Newly Purchased
Chevrolet	1986	Bus	1GBG6P1B8GV120555	June
Chevrolet	2014	Van	S71890W	June

Exempt Uses of Motor Vehicle:

- Agricultural/Horticultural
 Educational
 Religious
 Charitable
 Cemetery

Give detailed description of use, including an explanation if multiple use classifications exist:


Are the motor vehicles used exclusively as indicated?

- YES NO

If No, give percentage of exempt use:


_____ %

Under penalties of law, I declare that I have examined this application and that it is, to the best of my knowledge and belief, true, complete, and correct. I also declare that I am duly authorized to sign this exemption application, and that the organization owning the above-listed property does not discriminate in membership or employment based on race, color, or national origin.

sign here  _____ Title Secretary Date June 12, 2023

FOR COUNTY TREASURER RECOMMENDATION

APPROVAL COMMENTS: _____
 DISAPPROVAL

 _____ Date 6/12/23
 Signature of County Treasurer

FOR COUNTY BOARD OF EQUALIZATION USE ONLY

APPROVAL COMMENTS: _____
 DISAPPROVAL

_____ Date _____
 Authorized Signature